


INDEX

| S.N. | ABOUT | Page No. |
|------|---|----------|
| 1 | Restricted entry of Automobiles | 2 |
| 2 | Use of Bicycles/Battery powered vehicles | 3-4 |
| 3 | Pedestrian Friendly pathways | 5-6 |
| 4 | Ban on use of plastic | 7 |
| 5 | Landscaping with trees and plants | 8-21 |

Parking area near Main Gate



 **GPS Map Camera**

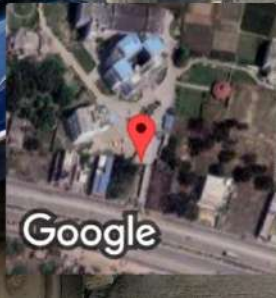
Pratappur, Uttar Pradesh, India

7QMR+698, National Highway 2, Pratappur, Uttar Pradesh 221307, India

Lat 25.282988°

Long 82.791462°

01/12/23 12:18 PM GMT +05:30

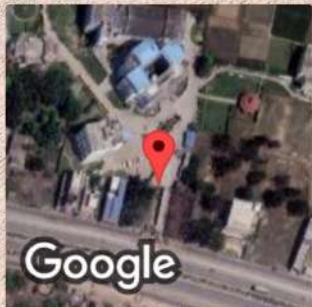


Google

Bicycle on Main Gate



 **GPS Map Camera**



Pratappur, Uttar Pradesh, India

7QMR+698, National Highway 2, Pratappur, Uttar Pradesh
221307, India


Lat 25.282988°

Long 82.791462°

01/12/23 12:18 PM GMT +05:30

Parking of Electrical Vehicles





 **GPS Map Camera**



Khalispur, Uttar Pradesh, India
7QMR+HJG, Khalispur, Uttar Pradesh 221307, India
Lat 25.283732°
Long 82.791588°
13/12/23 03:33 PM GMT +05:30

Pathway towards Temple




 **GPS Map Camera**



Pratappur, Uttar Pradesh, India
7QMR+8VC, Pratappur, Uttar Pradesh 202126, India
Lat 25.283437°
Long 82.792167°
01/12/23 12:14 PM GMT +05:30

Pathway towards Canteen



GPS Map Camera



Khalispur, Uttar Pradesh, India
7QMR+F58, Khalispur, Uttar Pradesh 221307,
India
Lat 25.283742°
Long 82.790911°
15/02/23 09:16 AM GMT +05:30

Poster regarding not use of plastic near Canteen



 **GPS Map Camera**



Khalispur, Uttar Pradesh, India
7QMR+F58, Khalispur, Uttar Pradesh 221307, India
Lat 25.283557°
Long 82.790842°
13/12/23 03:19 PM GMT +05:30

Google

Garden area near Temple



Front area of CRC Building



 **GPS Map Camera**



Khalispur, Uttar Pradesh, India

Mirzamurad ,market Mirzamurad ,market, 7QMR+9HW, Khalispur, Uttar Pradesh 221307, India

Lat 25.282995°

Long 82.791532°

01/12/23 12:17 PM GMT +05:30

Front area of Academic Block-A



 **GPS Map Camera**



Khalispur, Uttar Pradesh, India

Mirzamurad ,market Mirzamurad ,market, 7QMR+9HW, Khalispur, Uttar Pradesh 221307, India

Lat 25.282995°

Long 82.791532°

01/12/23 12:17 PM GMT +05:30

Garden area near CRC Building



Garden area near Canteen



Garden Area near Auditorium



 **GPS Map Camera**



Khalispur, Uttar Pradesh, India

7QMR+HGG, Khalispur, Uttar Pradesh 221307, India


Lat 25.284256°

Long 82.791005°

13/12/23 03:31 PM GMT +05:30

View around Temple



 **GPS Map Camera**



Google


Khalispur, Uttar Pradesh, India
7QMR+HGG, Khalispur, Uttar Pradesh 221307, India
Lat 25.284333°
Long 82.790784°
13/12/23 03:15 PM GMT +05:30

View around CRC Building




 GPS Map Camera

Khalispur, Uttar Pradesh, India
7QMR+HGG, Khalispur, Uttar Pradesh 221307, India
Lat 25.284333°
Long 82.790784°
13/12/23 03:16 PM GMT +05:30

 Google

Garden area near Library



 **GPS Map Camera**



Khalispur, Uttar Pradesh, India
7QMR+CGC, Khalispur, Uttar Pradesh 221307, India
Lat 25.28346°
Long 82.790936°
01/12/23 12:21 PM GMT +05:30

Garden area near Block-B



Garden area near boys Hostel



 **GPS Map Camera**



Khalispur, Uttar Pradesh, India

7QMR+VFV, NH 2, Khalispur, Uttar Pradesh 221307, India


Lat 25.284824°

Long 82.790656°

13/12/23 03:22 PM GMT +05:30

Garden area near Block-D



 **GPS Map Camera**




Google

Khalispur, Uttar Pradesh, India
7QMR+VFV, NH 2, Khalispur, Uttar Pradesh 221307, India
Lat 25.285588°
Long 82.790382°
13/12/23 03:25 PM GMT +05:30

Garden area in front of CRC



 **GPS Map Camera**



Pratappur, Uttar Pradesh, India

7QMR+698, National Highway 2, Pratappur, Uttar Pradesh

221307, India


Lat 25.283214°

Long 82.791075°

13/12/23 03:35 PM GMT +05:30

Garden area in front of CRC



 **GPS Map Camera**



Khalispur, Uttar Pradesh, India

Mirzamurad Market, Mirzamurad, Varanasi - Allahabad Rd,

Khalispur, Uttar Pradesh 221307, India


Lat 25.283521°

Long 82.791646°

13/12/23 03:35 PM GMT +05:30

Garden area inside CRC



 **GPS Map Camera**



Google

Pratappur, Uttar Pradesh, India

7QMR+698, National Highway 2, Pratappur, Uttar Pradesh
221307, India

Lat 25.283218°

Long 82.791066°

13/12/23 03:35 PM GMT +05:30