

Main Entry Gate



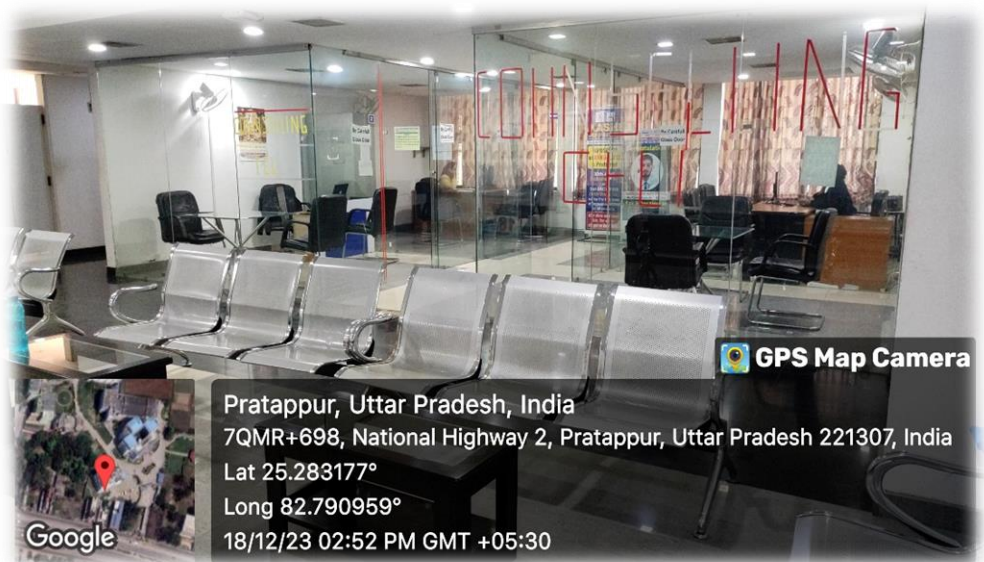
Temple



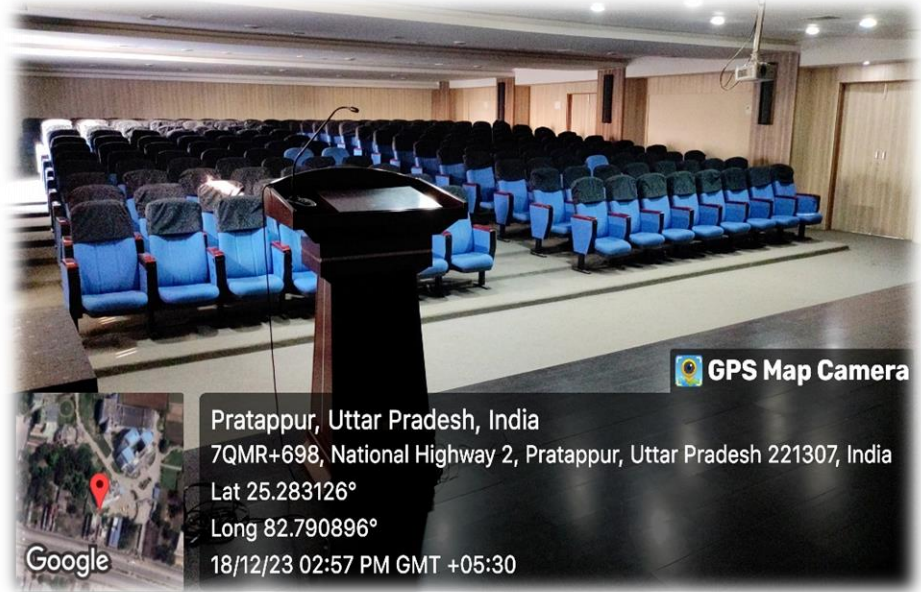
CRC Building



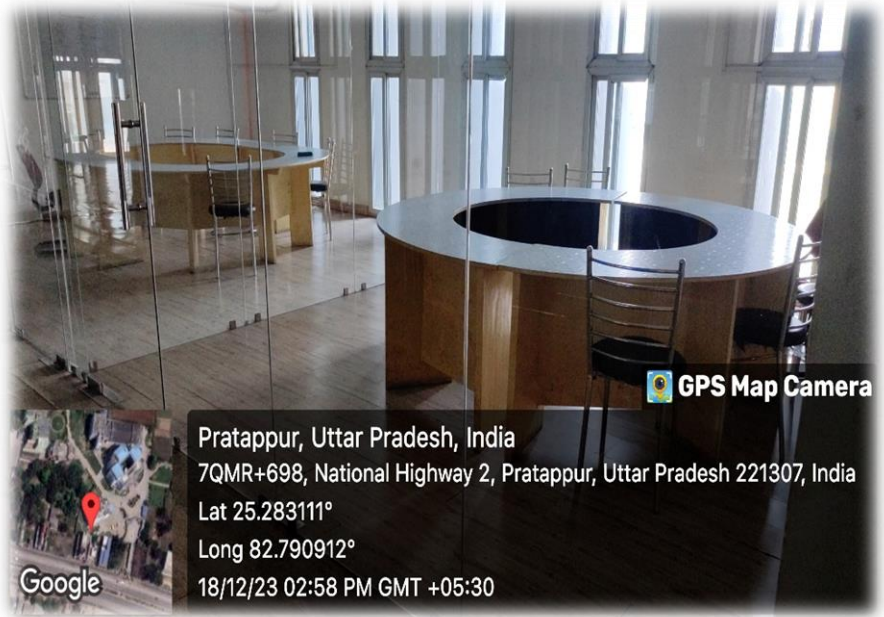
Admission cell



Seminar Hall



Personal Interview Cell



Board Room



Group Discussion Cell



Elevator



GPS Map Camera
Pratappur, Uttar Pradesh, India
7QMR+698, National Highway 2, Pratappur, Uttar Pradesh 221307, India
Lat 25.283267°
Long 82.790733°
18/12/23 02:59 PM GMT +05:30

Block - A



Faculty Cabin



Library Building



Khalispur, Uttar Pradesh, India
7QMR+CGC, Khalispur, Uttar Pradesh 221307, India
Lat 25.283661°
Long 82.790953°
18/12/23 01:11 PM GMT +05:30

GPS Map Camera

Library



Khalispur, Uttar Pradesh, India
7QMR+HGG, Khalispur, Uttar Pradesh 221307, India
Lat 25.284024°
Long 82.790907°
19/12/23 01:33 PM GMT +05:30

GPS Map Camera

Computer Lab Above Library



Block - B



Disabled Friendly Ramp



Workshop



GPS Map Camera



Google

Khalispur, Uttar Pradesh, India
7QMR+VFV, NH 2, Khalispur, Uttar Pradesh 221307, India
Lat 25.285105°
Long 82.790556°
18/12/23 03:10 PM GMT +05:30

Welding Shop



GPS Map Camera



Google

Khalispur, Uttar Pradesh, India
7QMR+VFV, NH 2, Khalispur, Uttar Pradesh 221307, India
Lat 25.28452°
Long 82.791034°
18/12/23 03:11 PM GMT +05:30

Structure Analysis Lab

(Civil Department)



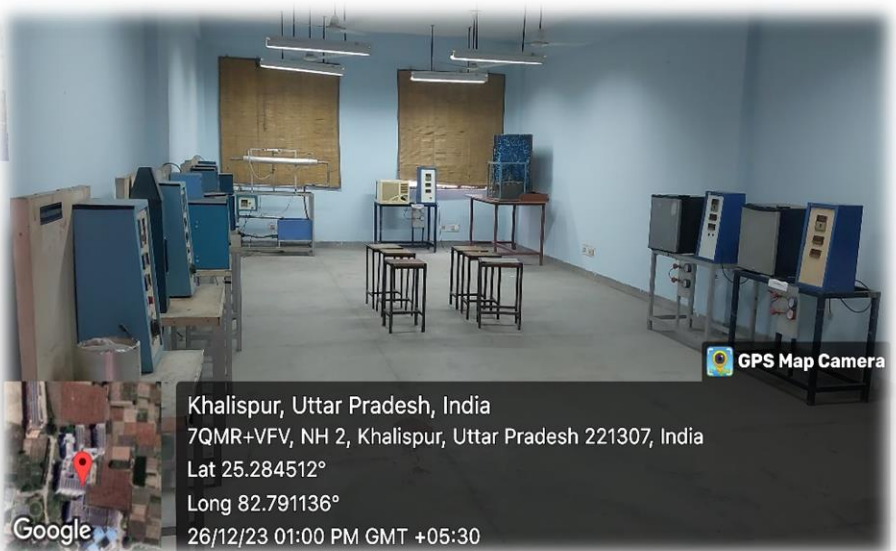
Concrete Technology Lab



**I/C
Automobile
Lab
(MECHANICAL
DEPARTMENT)**



R.A.C Lab



FM/TD Lab



Fluid Mechanics Lab



Material Science & Testing Lab



Machine Lab



Block - D



Computer Lab



Boys Hostel



Girls Hostel



**Hostel
Room**



**Yoga
Centre**



Canteen



Khalispur, Uttar Pradesh, India
7QMR+F58, Khalispur, Uttar Pradesh 221307, India
Lat 25.283742°
Long 82.790769°
22/12/23 08:38 AM GMT +05:30

Common Mess



Khalispur, Uttar Pradesh, India
7QMR+F58, Khalispur, Uttar Pradesh 221307, India
Lat 25.283861°
Long 82.790514°
18/12/23 02:44 PM GMT +05:30

Auditorium



Sport Incharge Office



Auditorium



Play Ground



Solar Panel



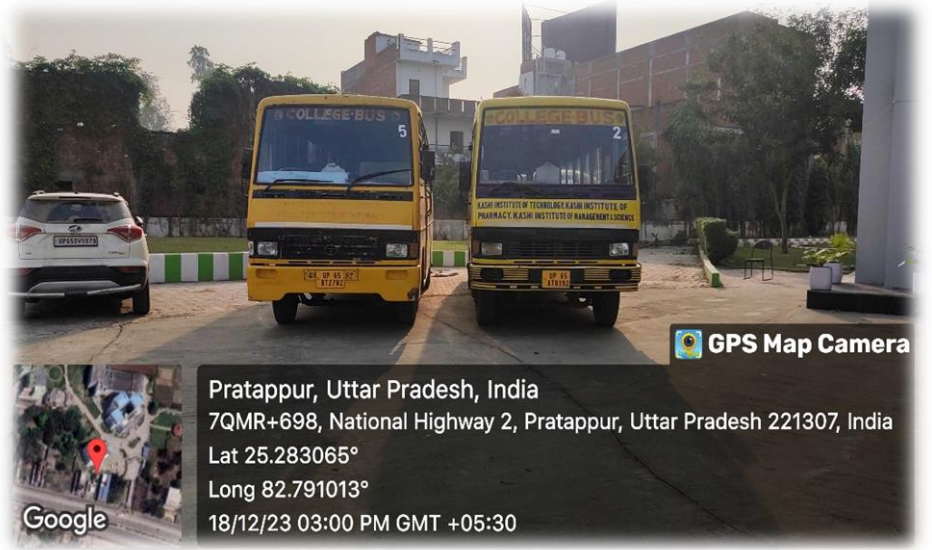
Generator Set



Transport



Khalispur, Uttar Pradesh, India
7QMR+VFV, NH 2, Khalispur, Uttar Pradesh 221307, India
Lat 25.284529°
Long 82.79053°
18/12/23 02:41 PM GMT +05:30



Pratappur, Uttar Pradesh, India
7QMR+698, National Highway 2, Pratappur, Uttar Pradesh 221307, India
Lat 25.283065°
Long 82.791013°
18/12/23 03:00 PM GMT +05:30

Parking Space



Hostel TV Room



Fire extinguisher



Rain water harvesting



Server Room



ICT Enabled Class - 1



ICT Enabled Class - 2



**ICT Enabled
Class - 3**



**ICT Enabled
Class - 4**

