


## **BEYOND CAMPUS ENVIRONMENTAL PROMOTION ACTIVITIES**

Students of Kashi Institute of Technology, Varanasi celebrated "Swachhta Pakhwada" under UNNAT BHARAT ABHIYAN, in which they appealed to keep area clean and also cleaned Talab Ghat in village Mirzamurad, Varanasi. They also realised that social responsibility is a promise everyone should make for society.

SWACHHATA ABHIYAN BY KASHI  
IT STUDENTS AND FACULTIES OUT  
SIDE CAMPUS

 GPS Map Camera



**Khalispur, Uttar Pradesh, India**

7QMM+GR6, Mirzamurad, Khalispur, Uttar

Pradesh 221307, India

Lat 25.284167°

Long 82.784527°

22/09/22 12:01 PM GMT +05:30



SWACHHATA ABHIYAN BY KASHI IT  
STUDENTS AND FACULTIES OUT SIDE  
CAMPUS



GPS Map Camera

**Khalispur, Uttar Pradesh, India**

7QMM+GR6, Mirzamurad, Khalispur, Uttar Pradesh

221307, India

Lat 25.284254°

Long 82.784553°

22/09/22 12:09 PM GMT +05:30



GPS Map Camera

**Khalispur, Uttar Pradesh, India**

7QMM+GR6, Mirzamurad, Khalispur, Uttar Pradesh

221307, India

Lat 25.284192°

Long 82.784553°

22/09/22 12:06 PM GMT +05:30



N95 MASK DISTRIBUTION OUT  
SIDE CAMPUS



GPS Map Camera

**Khalispur, Uttar Pradesh, India**

7QMP+826, Khalispur, Uttar Pradesh 221307, India

Lat 25.283778°

Long 82.784713°

22/09/22 12:17 PM GMT +05:30

N95 MASK DISTRIBUTION OUT  
SIDE CAMPUS



GPS Map Camera

**Khalispur, Uttar Pradesh, India**

7QMP+826, Khalispur, Uttar Pradesh 221307, India

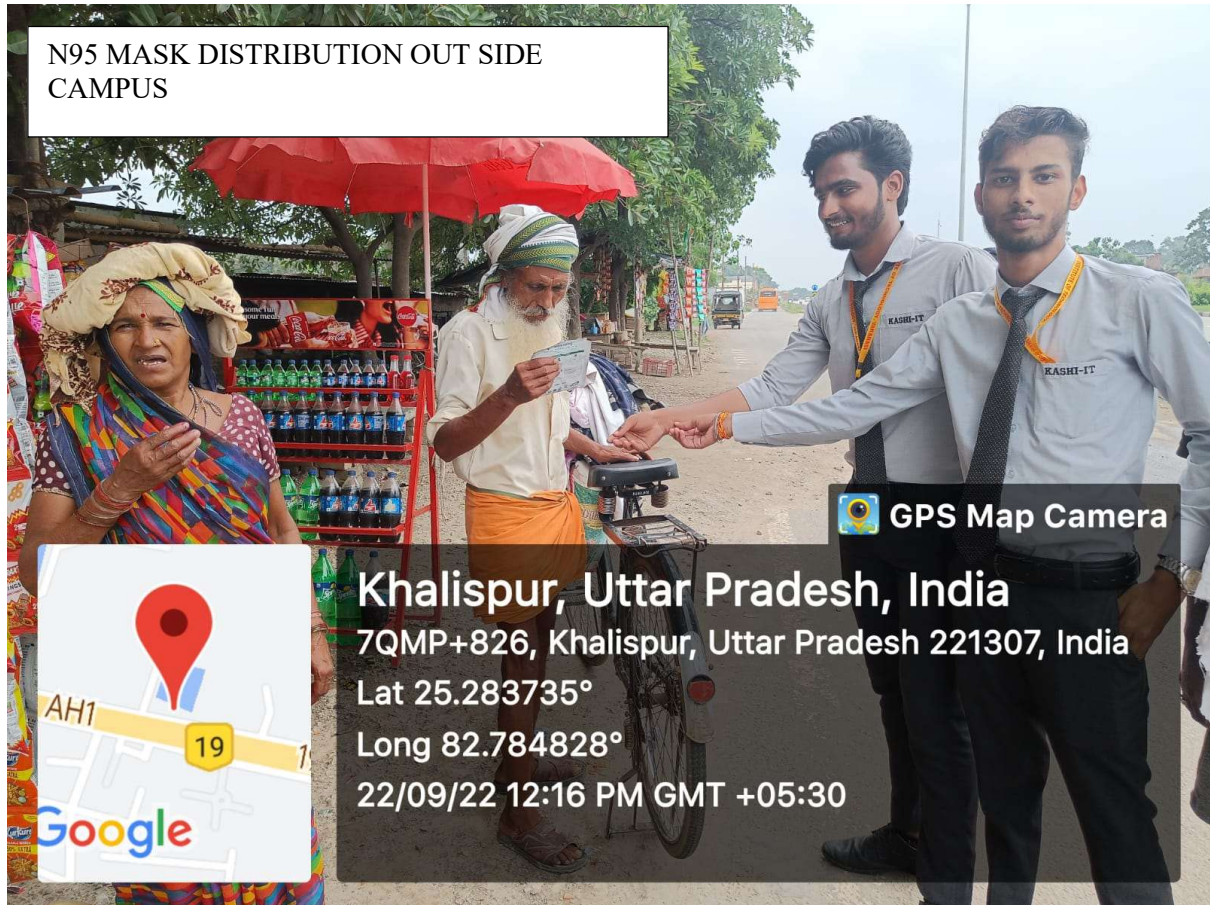
Lat 25.283704°

Long 82.78483°

22/09/22 12:16 PM GMT +05:30



N95 MASK DISTRIBUTION OUT SIDE  
CAMPUS



GPS Map Camera

Khalispur, Uttar Pradesh, India

7QMP+826, Khalispur, Uttar Pradesh 221307, India

Lat 25.283735°

Long 82.784828°

22/09/22 12:16 PM GMT +05:30





PLANTATION AT KIT VARANASI 2016







**SPRAWLING GREEN CAMPUS KASHI IT  
VNS**

 GPS Map Camera



**Khalispur, Uttar Pradesh, India**

**7QMR+9FQ, Khalispur, Uttar Pradesh**

**221307, India**

**Lat 25.283503°**


**Long 82.790923°**

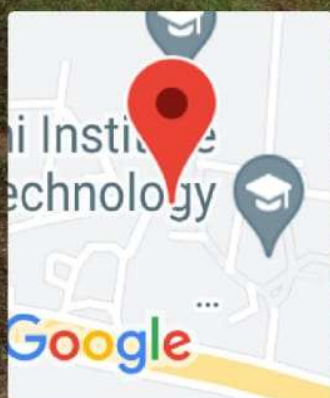
**20/09/22 11:39 AM GMT +05:30**





## SPRAWLING GREEN CAMPUS KASHI IT VNS

 GPS Map Camera



**Khalispur, Uttar Pradesh, India**

**7QMR+F58, Khalispur, Uttar Pradesh**

**221307, India**

**Lat 25.284135°**

**Long 82.790252°**

**20/09/22 11:34 AM GMT +05:30**



**SWEEPERS FOR CLEAN AND GREEN CAMPUS**








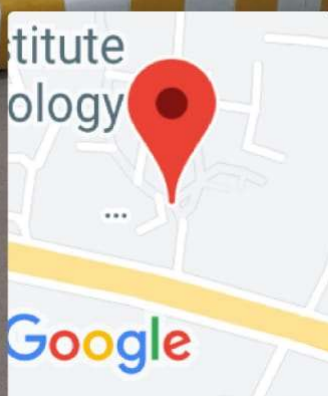


KIT CLEAN CAMPUS CRC



CLEAN CRC BUILDING

 GPS Map Camera



**Khalispur, Uttar Pradesh, India**

**7QMR+9FQ, Khalispur, Uttar Pradesh**

**221307, India**

**Lat 25.283158°**

**Long 82.791359°**

**19/09/22 10:58 AM GMT +05:30**





**Khalispur, Uttar Pradesh, India**  
7QMR+9FQ, Khalispur, Uttar Pradesh  
221307, India  
Lat 25.283488°  
Long 82.790963°  
20/09/22 11:38 AM GMT +05:30






GPS Map Camera



**Khalispur, Uttar Pradesh, India**  
**7QMR+9FQ, Khalispur, Uttar Pradesh**  
**221307, India**  
**Lat 25.283488°**  
**Long 82.790963°**  
**20/09/22 11:38 AM GMT +05:30**





 GPS Map Camera



**Khalispur, Uttar Pradesh, India**

7QMR+9FQ, Khalispur, Uttar Pradesh

221307, India

Lat 25.283483°

Long 82.790911°

20/09/22 11:38 AM GMT +05:30





GPS Map Camera



**Khalispur, Uttar Pradesh, India**

7QMR+F58, Khalispur, Uttar Pradesh

221307, India

Lat 25.284284°

Long 82.790473°

20/09/22 11:32 AM GMT +05:30





GPS Map Camera

**Khalispur, Uttar Pradesh, India**

7QMR+F58, Khalispur, Uttar Pradesh

221307, India


Lat 25.284284°

Long 82.790459°

20/09/22 11:33 AM GMT +05:30







GPS Map Camera

Khalispur, Uttar Pradesh, India

7QMR+F58, Khalispur, Uttar Pradesh

221307, India

Lat 25.28426°

Long 82.790414°

20/09/22 11:33 AM GMT +05:30







 GPS Map Camera



**Khalispur, Uttar Pradesh, India**

7QMR+F58, Khalispur, Uttar Pradesh

221307, India


Lat 25.284259°

Long 82.790416°

20/09/22 11:33 AM GMT +05:30





 GPS Map Camera



**Khalispur, Uttar Pradesh, India**

**7QMR+F58, Khalispur, Uttar Pradesh**

**221307, India**

**Lat 25.284192°**


**Long 82.790374°**

**20/09/22 11:33 AM GMT +05:30**





 GPS Map Camera



**Khalispur, Uttar Pradesh, India**

**7QMR+F58, Khalispur, Uttar Pradesh**


**221307, India**


**Lat 25.284155°**

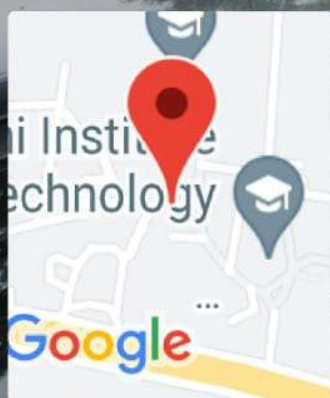
**Long 82.790286°**

**20/09/22 11:34 AM GMT +05:30**





 GPS Map Camera



**Khalispur, Uttar Pradesh, India**

**7QMR+F58, Khalispur, Uttar Pradesh**


**221307, India**


**Lat 25.284145°**


**Long 82.790253°**

**20/09/22 11:34 AM GMT +05:30**





 GPS Map Camera



**Khalispur, Uttar Pradesh, India**

7QMR+F58, Khalispur, Uttar Pradesh

221307, India

Lat 25.284135°

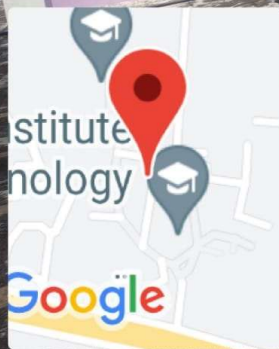
Long 82.790252°

20/09/22 11:34 AM GMT +05:30



SOLAR ON PHARMACY

 GPS Map Camera



**Khalispur, Uttar Pradesh, India**

7QMR+HGG, Khalispur, Uttar Pradesh 221307,  
India

Lat 25.28429°


Long 82.79101°

19/09/22 01:09 PM GMT +05:30



SOLAR INVERTER  
BLOCK B



 GPS Map Camera



**Khalispur, Uttar Pradesh, India**

7QMR+VFV, NH2, Khalispur, Uttar

Pradesh 221307, India

Lat 25.284484°


Long 82.790794°

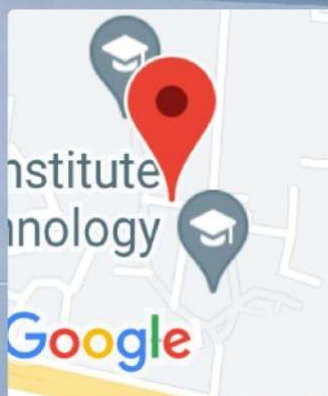
19/09/22 01:10 PM GMT +05:30



## SOLAR PANEL BOY'S HOSTEL



 GPS Map Camera



**Khalispur, Uttar Pradesh, India**

7QMR+VFV, NH2, Khalispur, Uttar

Pradesh 221307, India

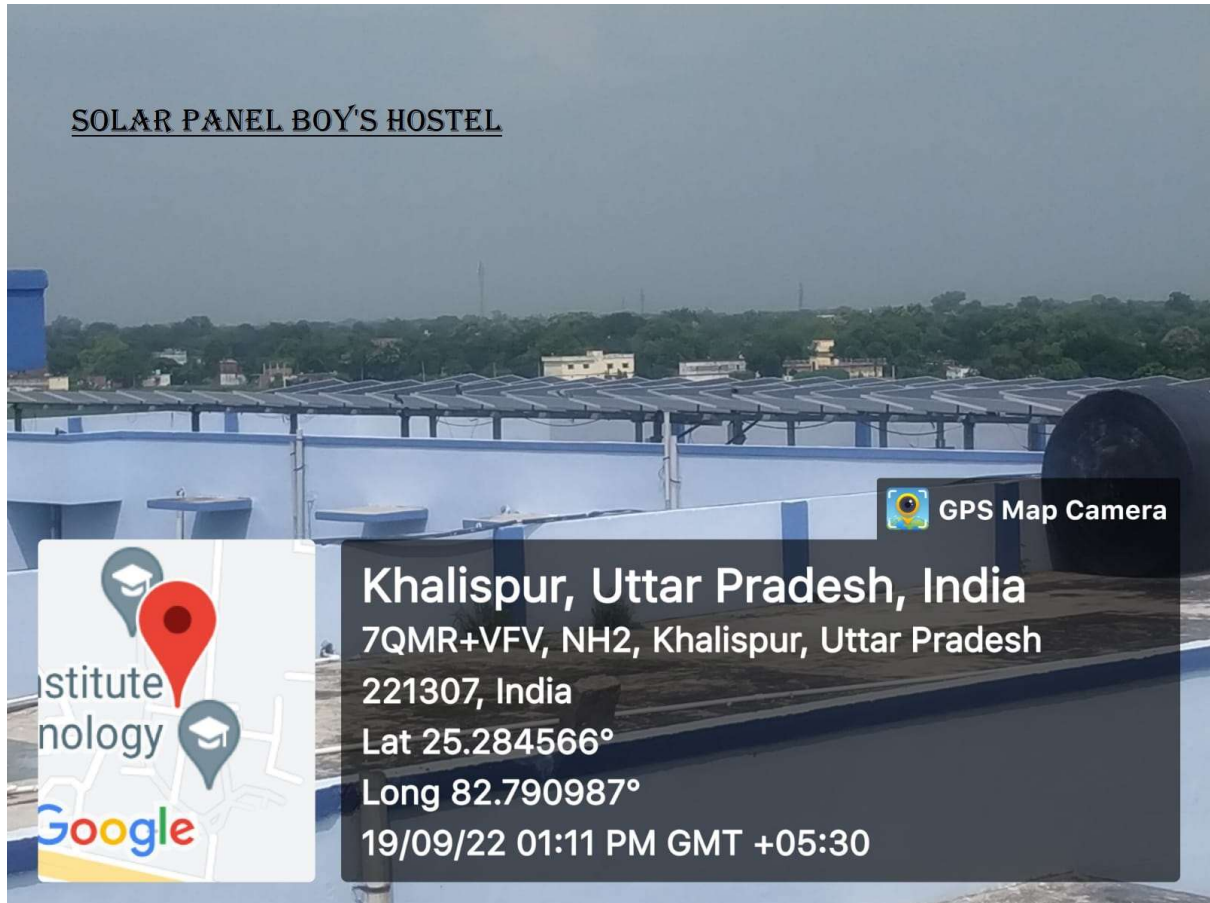
Lat 25.284539°

Long 82.790923°

19/09/22 01:11 PM GMT +05:30



SOLAR PANEL BOY'S HOSTEL

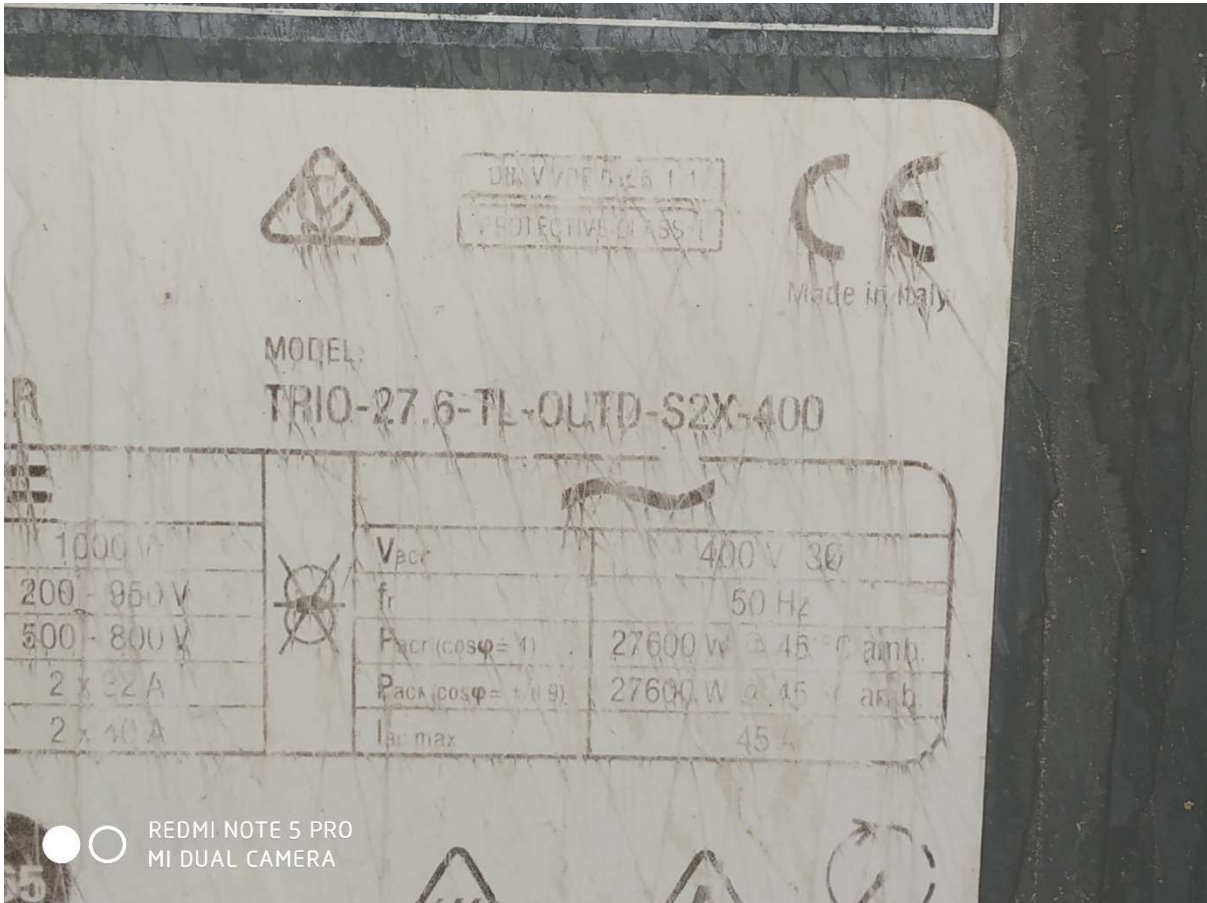




SOLAR PANEL ON PHARMACY



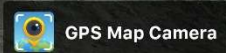
REDMI NOTE 5 PRO  
MI DUAL CAMERA



REDMI NOTE 5 PRO  
MI DUAL CAMERA



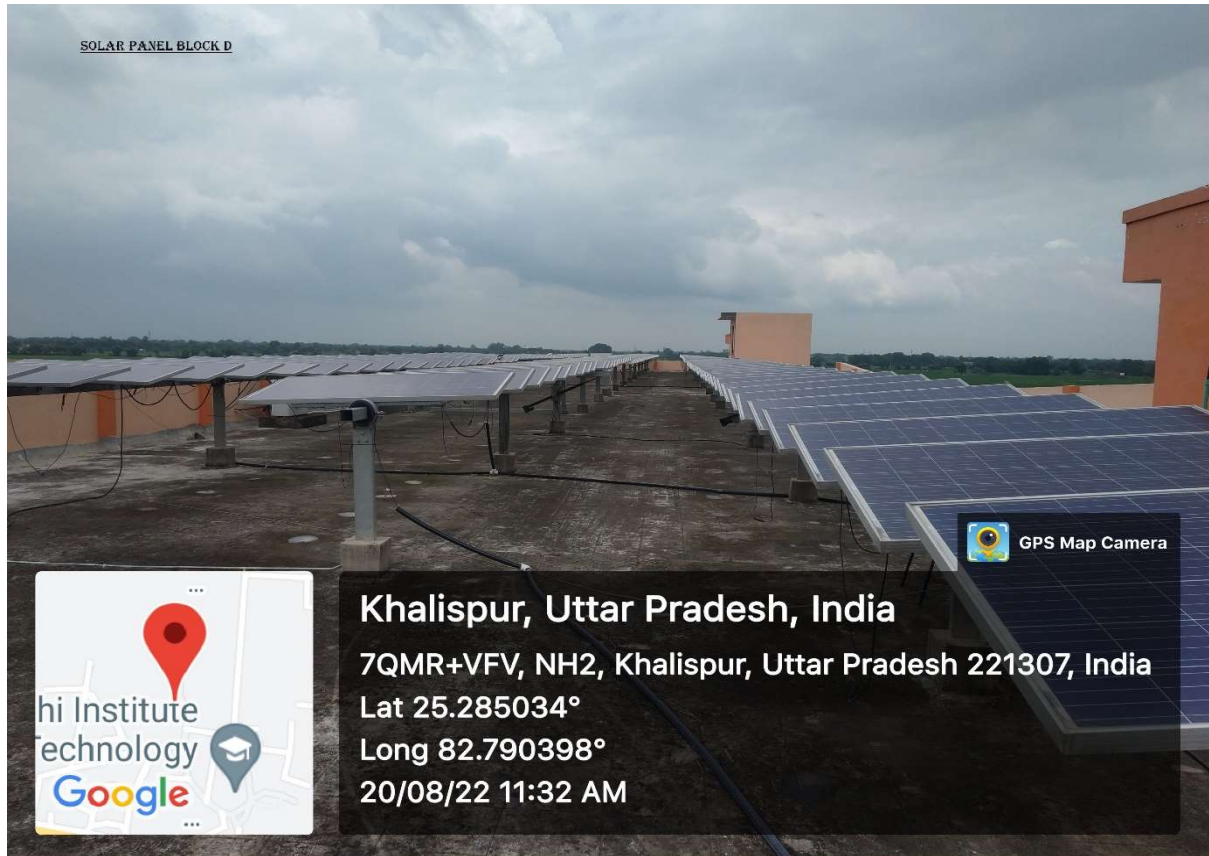
SOLAR PANEL BLOCK D



**Khalispur, Uttar Pradesh, India**  
7QMR+VFV, NH2, Khalispur, Uttar Pradesh  
221307, India  
Lat 25.285003°  
Long 82.790401°  
20/08/22 11:33 AM



SOLAR PANEL BLOCK D



SOLAR ON BLOCK B







GREEN CAMPUS INITIATIVES



Khalispur, Uttar Pradesh, India  
7QMR+HGG, Khalispur, Uttar Pradesh 221307, India  
Lat 25.284225°  
Long 82.790803°  
05/06/22 10:18 AM

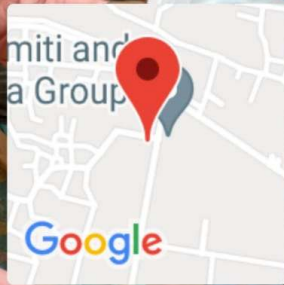




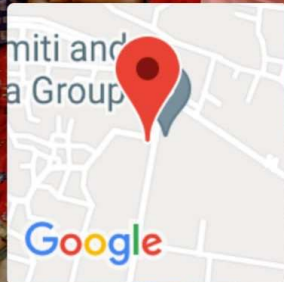





STATIONARY DISTRIBUTION OUT  
SIDE CAMPUS



Benipur, Uttar Pradesh, India  
7RVG+42R, Benipur, Uttar Pradesh 221311, India  
Lat 25.292814°  
Long 82.824662°  
28/05/22 01:34 PM




Benipur, Uttar Pradesh, India  
7RVG+42R, Benipur, Uttar Pradesh 221311, India  
Lat 25.292818°  
Long 82.824707°  
28/05/22 01:34 PM



STATIONARY DISTRIBUTION OUT SIDE  
CAMPUS











SAMAJIK JAGRUKTA ABHIYAN BY KASHI  
IT VNS

















SAMAJIK JAGRUKTA ABHIYAN BY  
KASHI IT VNS





