

# **Green Environment**

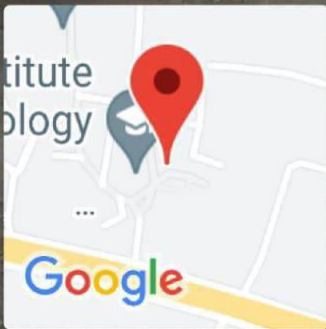


Khalispur, Uttar Pradesh, India  
7QMR+HJG, Khalispur, Uttar Pradesh 221307, India  
Lat 25.283624°  
Long 82.791927°  
20/08/22 09:52 AM

1.

## GREEN TREES AND BUSHES







**Khalispur, Uttar Pradesh, India**  
7QMR+HJG, Khalispur, Uttar Pradesh 221307,  
India  
Lat 25.283669°  
Long 82.791879°  
20/08/22 09:52 AM

**PLANTATION OF TREES**




 GPS Map Camera



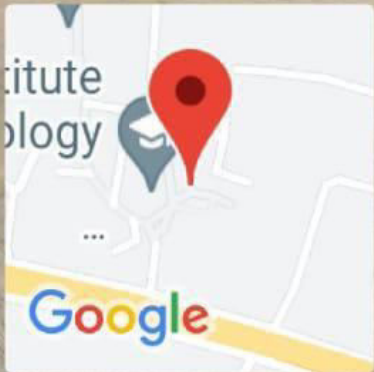
**Khalispur, Uttar Pradesh, India**  
7QMR+HGG, Khalispur, Uttar Pradesh 221307,  
India  
Lat 25.284061°  
Long 82.791044°  
20/08/22 12:15 PM

**GREEN BUSHES**





GPS Map Camera




**Khalispur, Uttar Pradesh, India**  
7QMR+HJG, Khalispur, Uttar Pradesh 221307,  
India  
Lat 25.283622°  
Long 82.791924°  
20/08/22 09:52 AM

**GREEN TREES**





GPS Map Camera



**Khalispur, Uttar Pradesh, India**

**7QMR+HGG, Khalispur, Uttar Pradesh 221307,  
India**

**Lat 25.283908°**

**Long 82.790934°**

**24/08/22 03:38 PM**

**GREEN GARDEN**





**Khalispur, Uttar Pradesh, India**

**7QMR+HGG, Khalispur, Uttar Pradesh 221307, India**

**Lat 25.28386°**

**Long 82.790925°**

**24/08/22 03:39 PM**

**GREEN PATCH**







GPS Map Camera



**Khalispur, Uttar Pradesh, India**  
7QMR+VFV, NH2, Khalispur, Uttar Pradesh  
221307, India  
Lat 25.284405°  
Long 82.790634°  
24/08/22 03:41 PM

**GREEN BUSHES**





**Khalispur, Uttar Pradesh, India**

7QMR+VFV, NH2, Khalispur, Uttar Pradesh

221307, India

Lat 25.284743°

Long 82.790669°

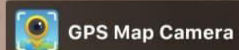
24/08/22 03:42 PM

**CLEAN AND GREEN PATHWAY**





### Medicinal Plants



**Khalispur, Uttar Pradesh, India**

7QMR+VFV, NH2, Khalispur, Uttar

Pradesh 221307, India


Lat 25.284283°

Long 82.79083°

17/09/22 04:21 PM GMT +05:30

**MEDICINAL PLANTS**






**Solar plate photos**





(a)



(b)



(d)

Students designed and fabricated waste burning stoves for hot water application





**PROOF OF DUSTBINS FOR WASTE SEGERATIONS**





**DUSTBINS IN BLOCK B**





**DUSTBINS AT PATHWAY**



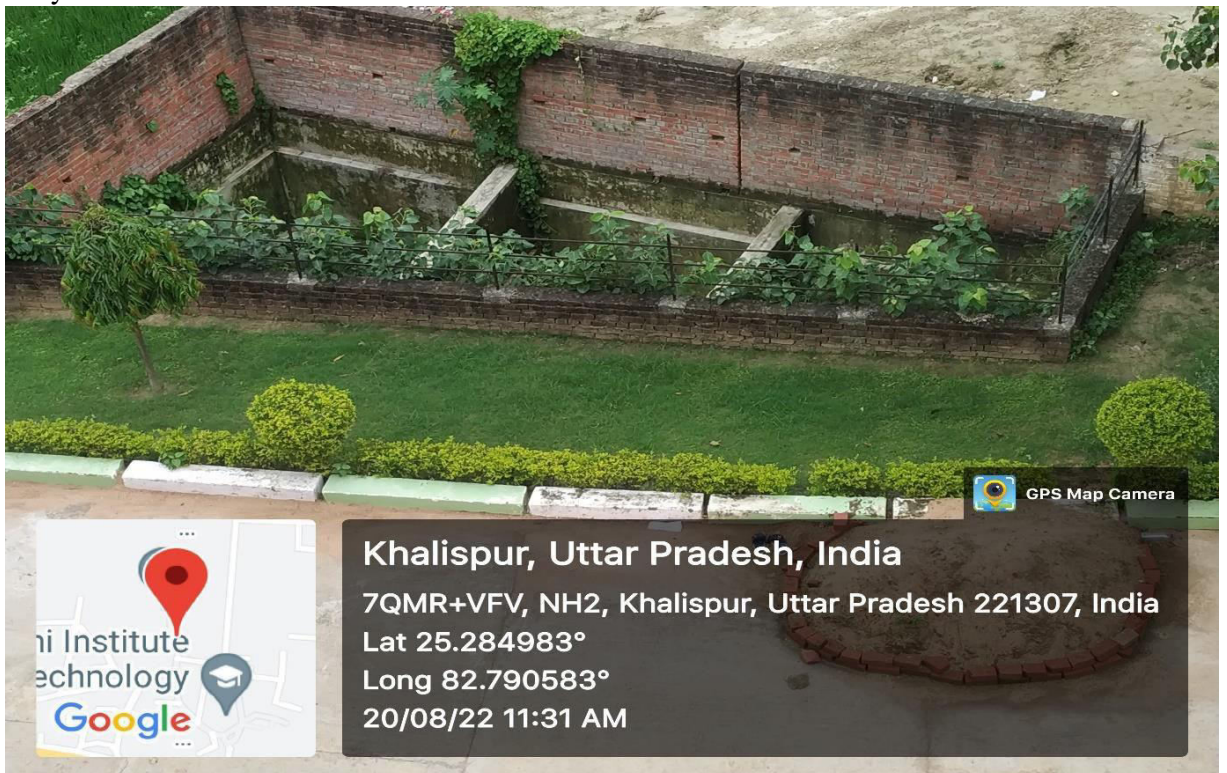


**Waste Recycle System**



## Water conservation

For conservation of water we have drainage system along the road and parks. During through rain water outlets, RCC drains and recharges the ground water table throughout the year.



**WATER DRAINAGE SYSTEM**





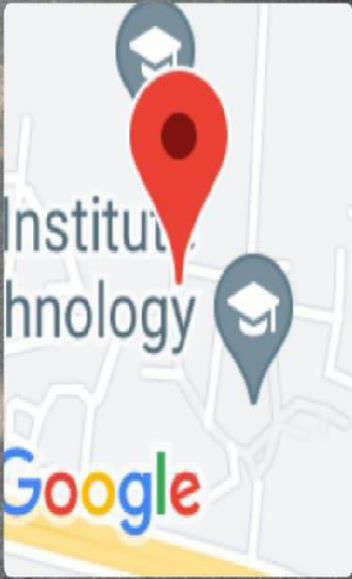
## Drainage System





**Rain Water Storage used for further purpose.**





**Khalispur, Uttar Pradesh, India**

**7QMR+VFV, NH2, Khalispur, Uttar Pradesh**

**221307, India**

**Lat 25.284442°**

**Long 82.790628°**

**19/09/22 03:42 PM GMT +05:30**

**WET GARBAGE DUSTBIN**





GPS Map Camera

**Khalispur, Uttar Pradesh, India**

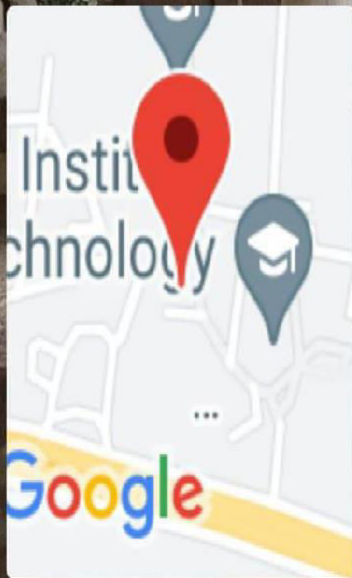
7QMR+F58, Khalispur, Uttar Pradesh 221307,

India

Lat 25.283972°

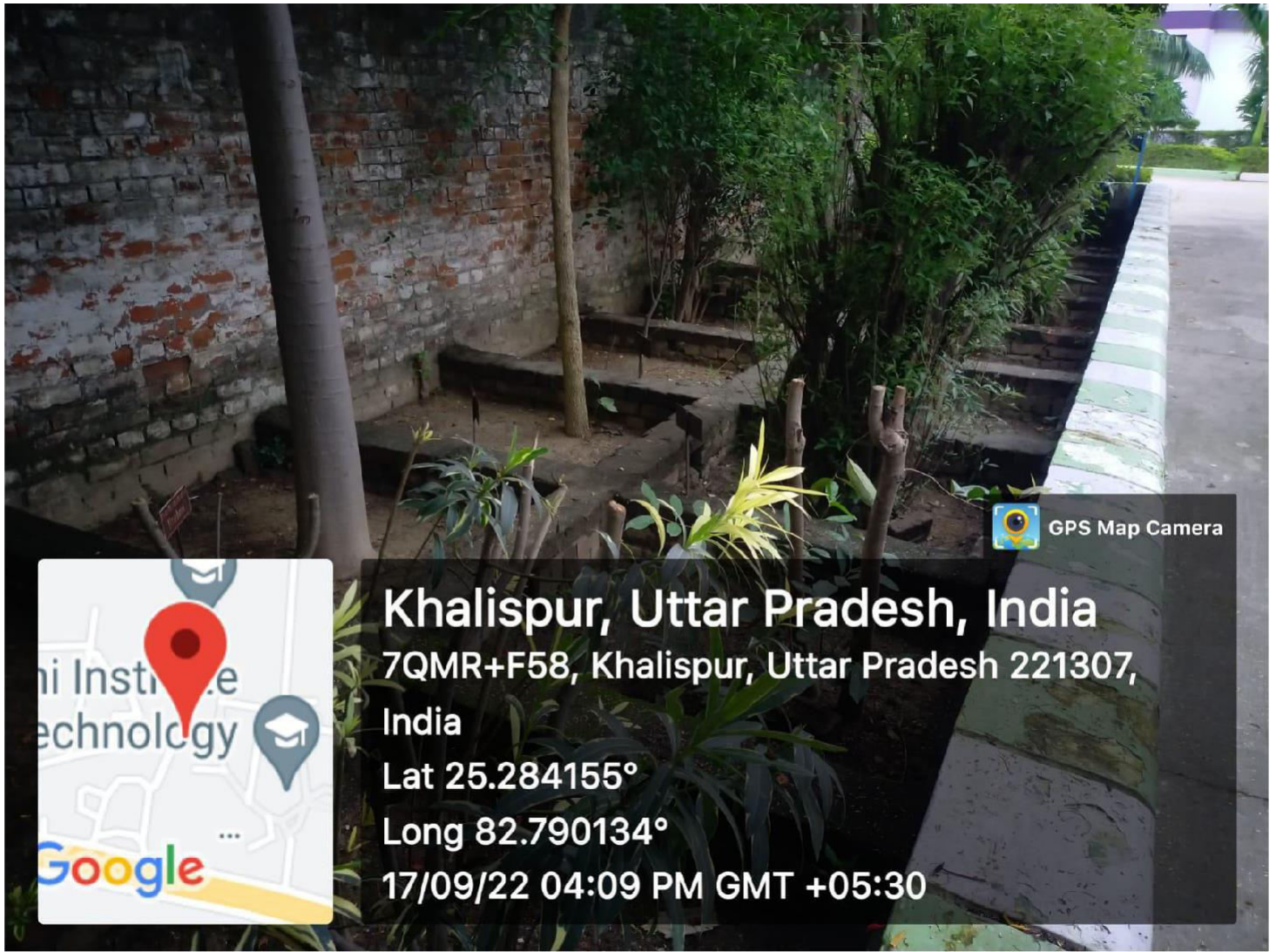
Long 82.790426°

17/09/22 04:10 PM GMT +05:30



**MEDICINAL HERBS AND TREE PLANATION**




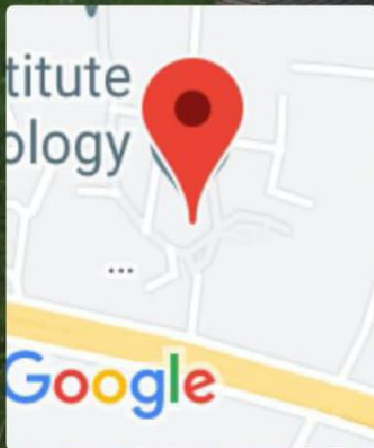


## HERBAL PLANTATION





 GPS Map Camera



## Khalispur, Uttar Pradesh, India

Mirzamurad ,market Mirzamurad ,market,  
7QMR+9HW, Khalispur, Uttar Pradesh 221307,  
India

Lat 25.283463°

Long 82.791447°

17/09/22 03:30 PM GMT +05:30

**SENSOR BASED SOLAR LIGHT LED BULB**

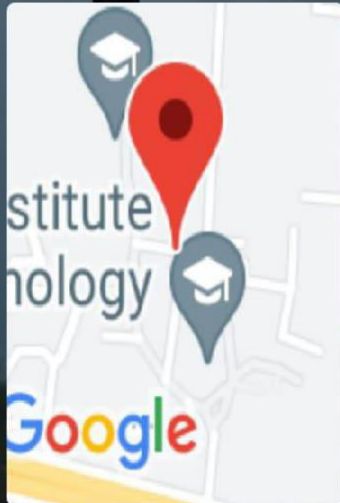




WINDOW AIR  
CONDITIONER



GPS Map Camera



**Khalispur, Uttar Pradesh, India**

7QMR+VFV, NH2, Khalispur, Uttar Pradesh

221307, India

Lat 25.284509°

Long 82.791064°

19/09/22 03:17 PM GMT +05:30

**WINDOW AIR CONDITIONER**



