

INDEX

S.NO	ABOUT	PAGE NO.
1	Green Campus Initiatives	2-4
2	Restricted use of Automobiles	5-12
3	Plantation Drives	13-17
4	Lush Green campus	18-22

CLEAN CAMPUS INITIATIVES

Poster presentation on “Save Tree & Water”

The students of Kashi Institute of Technology, Varanasi have performed a nukkad natak to spread awareness about the harms of using plastic. Kashi Institute of Technology believes that the single use plastic should be completely banned in college premises.





















Khalispur, Uttar Pradesh, India
7QMR+HJG, Khalispur, Uttar Pradesh 221307, India
Lat 25.283983°
Long 82.791741°
06/06/22 04:10 PM

PLANTATION DURING UNNAT BHARAT
ABHIYAN








RESTRICKTED AUTOMOBILES







SPRAWLING GREEN CAMPUS KASHI IT VNS



SPRAWLING GREEN CAMPUS KASHI IT VNS

 GPS Map Camera



Khalispur, Uttar Pradesh, India

7QMR+F58, Khalispur, Uttar Pradesh

221307, India

Lat 25.284135°

Long 82.790252°

20/09/22 11:34 AM GMT +05:30



Khalispur, Uttar Pradesh, India
7QMR+9FQ, Khalispur, Uttar Pradesh
221307, India
Lat 25.283488°
Long 82.790963°
20/09/22 11:38 AM GMT +05:30



GPS Map Camera



Khalispur, Uttar Pradesh, India
7QMR+9FQ, Khalispur, Uttar Pradesh
221307, India
Lat 25.283488°
Long 82.790963°
20/09/22 11:38 AM GMT +05:30



GPS Map Camera



Khalispur, Uttar Pradesh, India

7QMR+9FQ, Khalispur, Uttar Pradesh

221307, India

Lat 25.283483°

Long 82.790911°

20/09/22 11:38 AM GMT +05:30



GPS Map Camera



Khalispur, Uttar Pradesh, India

7QMR+F58, Khalispur, Uttar Pradesh

221307, India

Lat 25.284284°

Long 82.790473°

20/09/22 11:32 AM GMT +05:30



GPS Map Camera

Khalispur, Uttar Pradesh, India

7QMR+F58, Khalispur, Uttar Pradesh


221307, India

Lat 25.284284°

Long 82.790459°

20/09/22 11:33 AM GMT +05:30





GPS Map Camera



Khalispur, Uttar Pradesh, India

7QMR+F58, Khalispur, Uttar Pradesh

221307, India

Lat 25.28426°

Long 82.790414°

20/09/22 11:33 AM GMT +05:30



 GPS Map Camera



Khalispur, Uttar Pradesh, India

7QMR+F58, Khalispur, Uttar Pradesh


221307, India

Lat 25.284259°

Long 82.790416°

20/09/22 11:33 AM GMT +05:30



 GPS Map Camera



Khalispur, Uttar Pradesh, India


7QMR+F58, Khalispur, Uttar Pradesh

221307, India


Lat 25.284192°

Long 82.790374°

20/09/22 11:33 AM GMT +05:30



 GPS Map Camera



Khalispur, Uttar Pradesh, India


7QMR+F58, Khalispur, Uttar Pradesh


221307, India

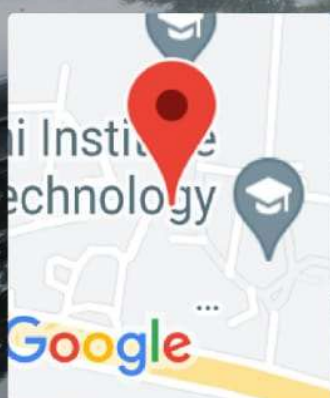
Lat 25.284155°

Long 82.790286°

20/09/22 11:34 AM GMT +05:30



 GPS Map Camera



Khalispur, Uttar Pradesh, India


7QMR+F58, Khalispur, Uttar Pradesh


221307, India


Lat 25.284145°

Long 82.790253°

20/09/22 11:34 AM GMT +05:30



 GPS Map Camera



Khalispur, Uttar Pradesh, India

7QMR+F58, Khalispur, Uttar Pradesh

221307, India

Lat 25.284135°

Long 82.790252°

20/09/22 11:34 AM GMT +05:30

